










CITY OF
MERRIAM, KANSAS
DRAINAGE DISTRICT BOUNDARY

August 28, 2020

- Legend**
-  Incorporated Boundaries
 -  Streams
 -  Railroad
 -  Streets
 -  Property Lines
 -  Buildings
 -  Drainage District
 - Precincts**
 -  J - Merriam (7 Total, 3 Split)
 -  Q - Shawnee - (2 Split)
- 0 .1 .2 .3
Miles

